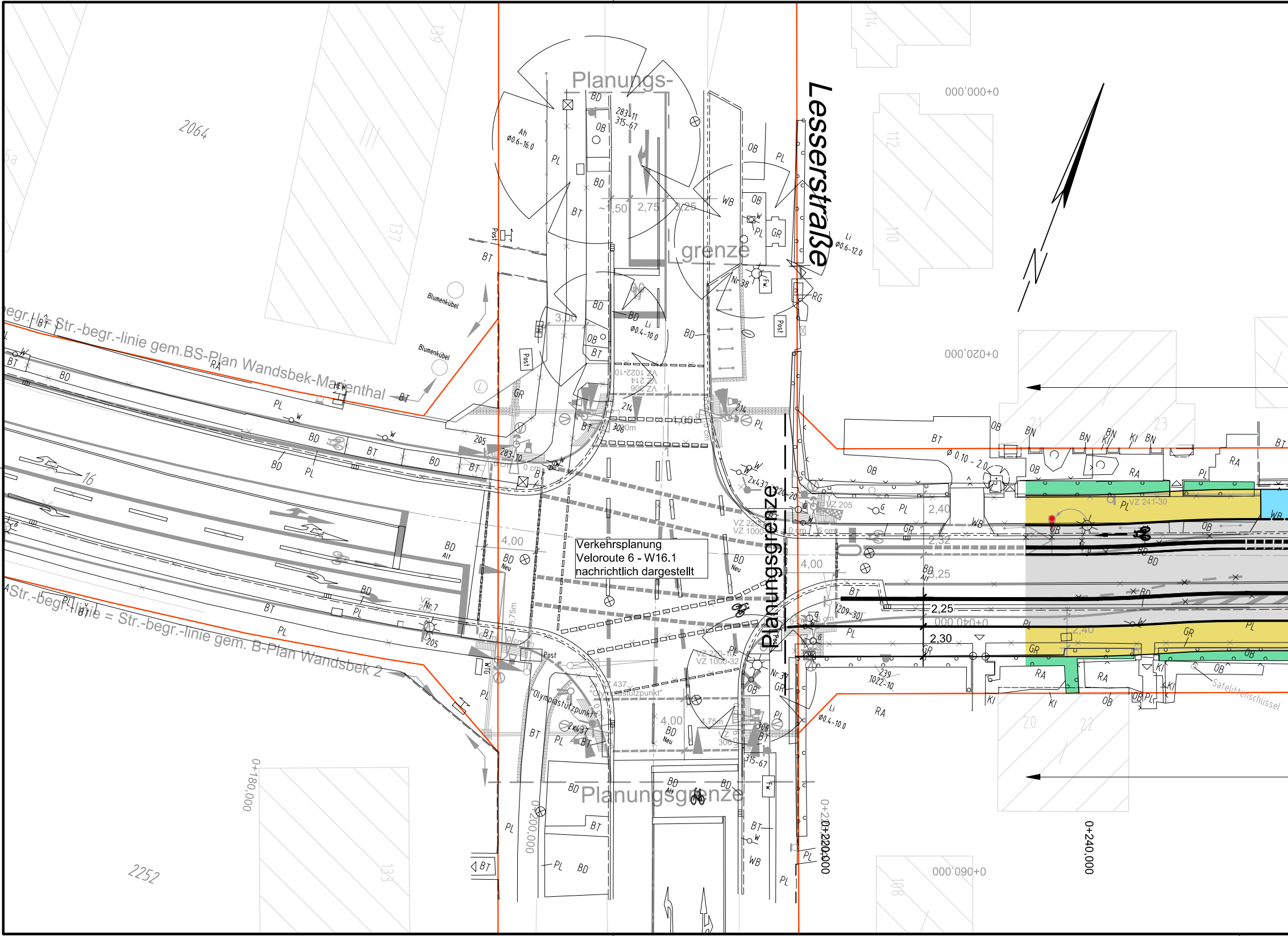

Lesserstraße
Planungs-
grenze
Planungsgrenze
Planungsgrenze
Verkehrsplanung
Veloroute 6 - W16.1
nachrichtlich dargestellt
Str.-begr.-linie = Str.-begr.-linie gem.BS-Plan Wandsbek-Marienthal
Str.-begr.-linie = Str.-begr.-linie gem. B-Plan Wandsbek 2
2064
2252
0+000,000
0+020,000
0+040,000
0+060,000
0+180,000
0+200,000
0+220,000
0+240,000
Blumenkübel
Blumenkübel
Post
Post
"Olympiastützpunkt"
2x VZ 437 "Olympiastützpunkt"
Satelittenschussel
Nr.38
Nr.37
Nr.7
Li ø0,6-12,0
Li ø0,4-10,0
Li ø0,4-10,0
Ah ø0,6-16,0
ø 0,10 - 2,0
283-11
315-67
283-10
315-67
239
1022-10
209-30
VZ 1022-10
VZ 214
VZ 306
VZ 205
VZ 241-30
VZ 224
VZ 1000
VZ 220-10
VZ 1000-32
VZ 205
2x4,37
2,75
3,25
~1,50
3,00
4,00
4,00
4,00
2,40
2,32
2,25
2,25
2,30
2,40
BD
BT
PL
OB
GR
WB
RA
KI
BN
BD Neu
BD Alt

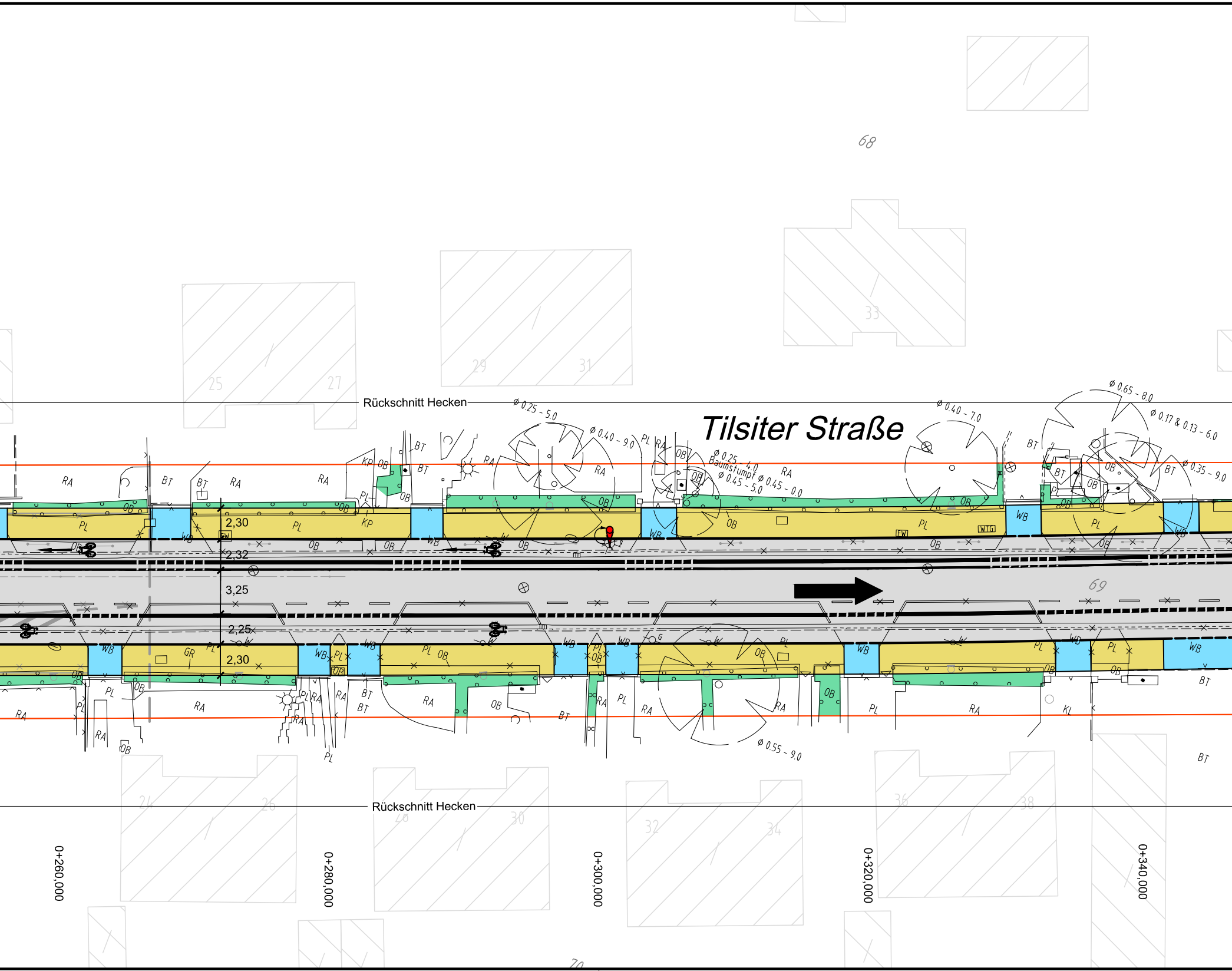
Tilsiter Straße
Rückschnitt Hecken
Rückschnitt Hecken
ø 0.25 - 5.0
ø 0.40 - 9.0
ø 0.25 - 4.0
Baumstumpf
ø 0.45 - 5.0
ø 0.45 - 0.0
ø 0.40 - 7.0
ø 0.65 - 8.0
ø 0.17 & 0.13 - 6.0
ø 0.35 - 9.0
ø 0.55 - 9.0
2,30
2,32
3,25
2,25
2,30
68
69
70
25
27
29
31
33
24
26
28
30
32
34
36
38
RA
BT
PL
OB
WB
KP
GR
KL
FW
WTG
0+260,000
0+280,000
0+300,000
0+320,000
0+340,000

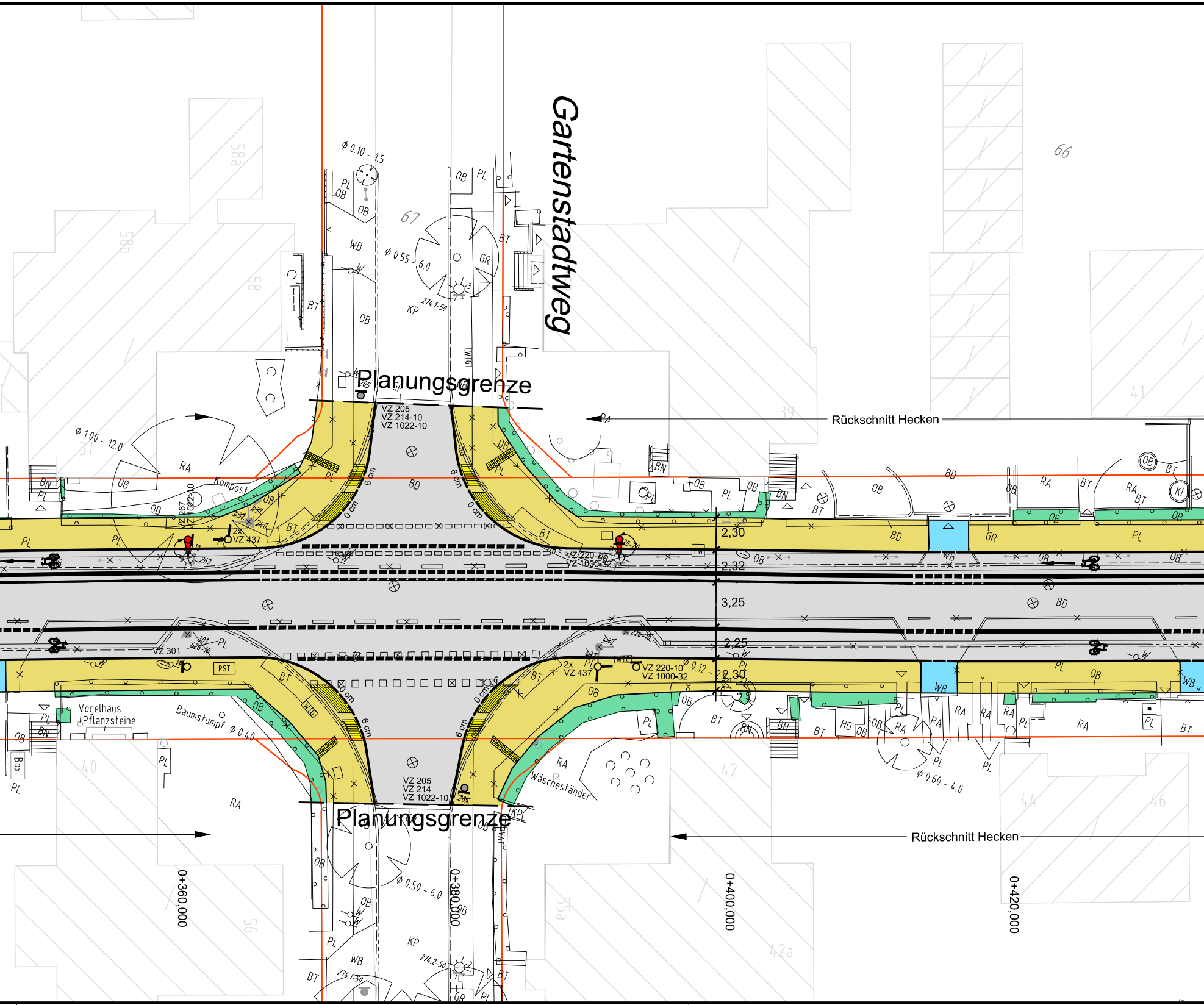
Gartenstadtweg
Planungsgrenze
VZ 205
VZ 214-10
VZ 1022-10
Rückschnitt Hecken
ø 0.10 - 1.5
ø 0.55 - 6.0
ø 1.00 - 12.0
Kompost
2x
VZ 437
VZ 220-20
VZ 1000-32
2,30
2,32
3,25
2,25
2,30
VZ 301
PST
2x
VZ 437
VZ 220-10
VZ 1000-32
ø 0.12
Vogelhaus
Pflanzsteine
Baumstumpf ø 0.40
Box
Wäscheständer
ø 0.60 - 4.0
Planungsgrenze
VZ 205
VZ 214
VZ 1022-10
Rückschnitt Hecken
ø 0.50 - 6.0
0+360,000
0+380,000
0+400,000
0+420,000
6 cm
0 cm
BD
BT
OB
PL
RA
BN
GR
WB
KP
58a
58b
58
67
66
41
39
37
40
42
44
46
56
55a
42a

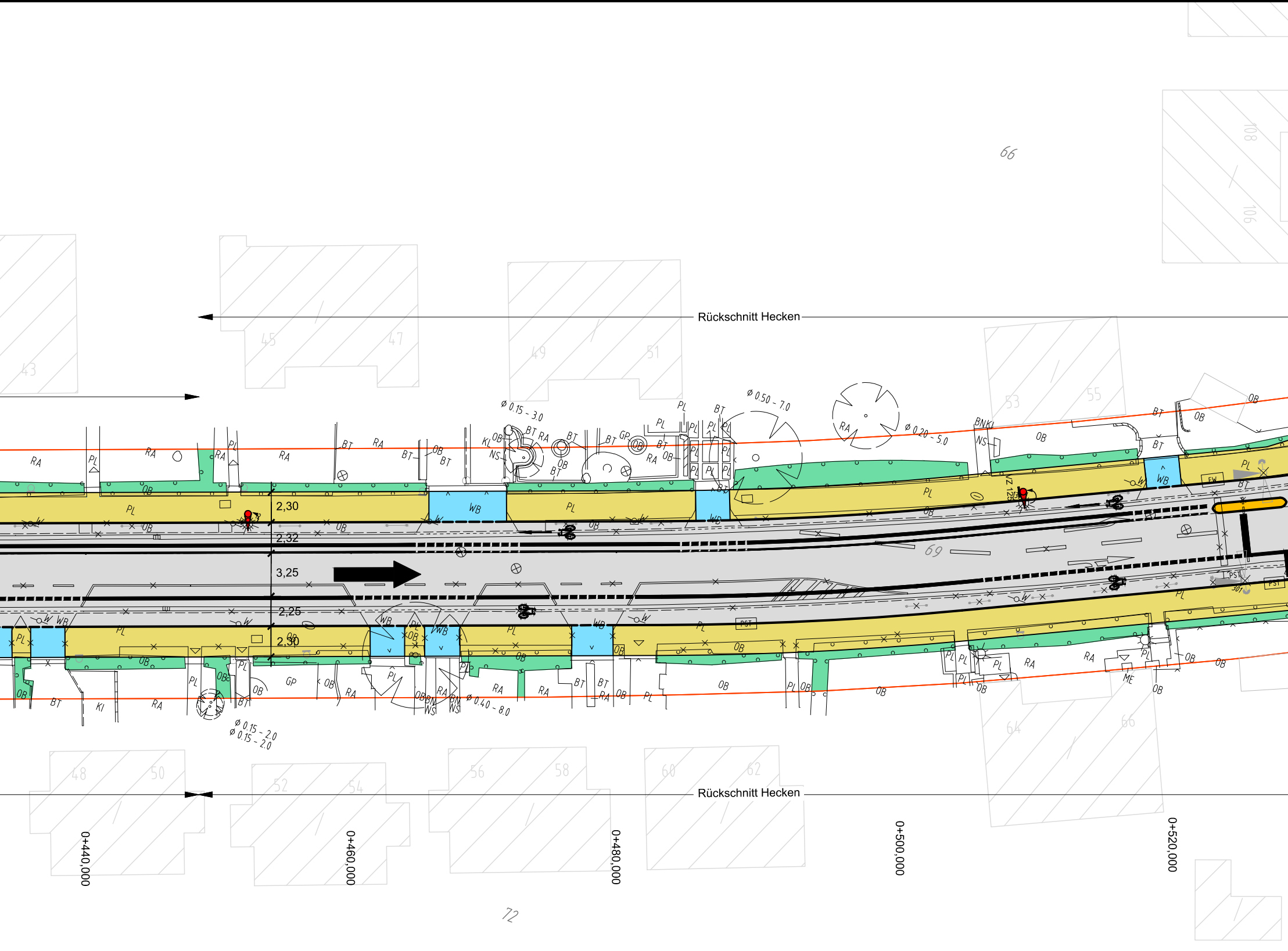
Rückschnitt Hecken
Rückschnitt Hecken
2,30
2,32
3,25
2,25
2,30
ø 0.15 - 3.0
ø 0.50 - 7.0
ø 0.20 - 5.0
ø 0.40 - 8.0
ø 0.15 - 2.0
ø 0.15 - 2.0
VZ 123
0+440,000
0+460,000
0+480,000
0+500,000
0+520,000
43
45
47
49
51
53
55
66
108
106
69
48
50
52
54
56
58
60
62
64
66
72
RA
PL
OB
BT
WB
KL
NS
GP
BNKL
KI
BN
WS
ME
PST
FW

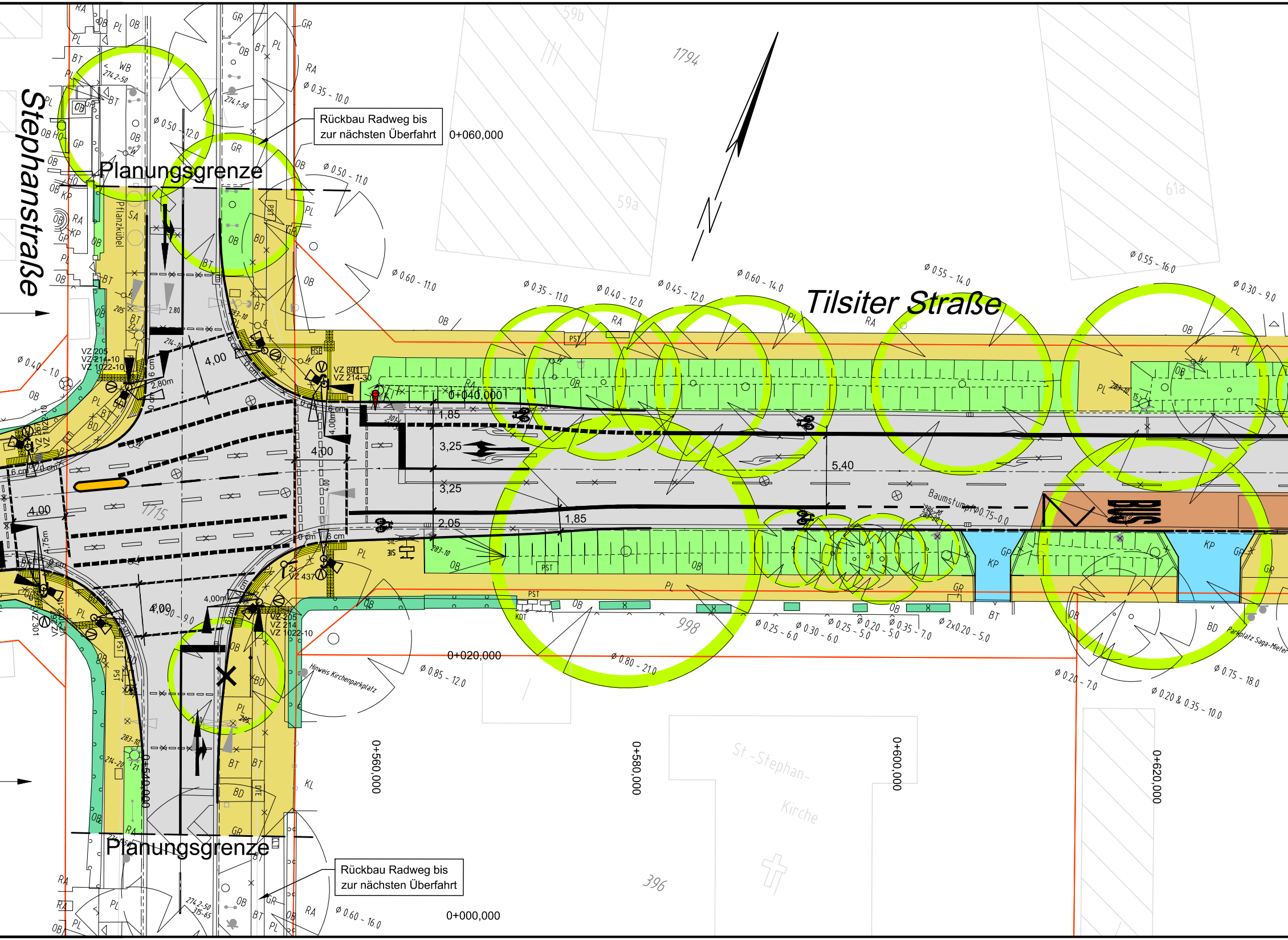
Stephanstraße
Tilsiter Straße
Planungsgrenze
Planungsgrenze
Rückbau Radweg bis zur nächsten Überfahrt
Rückbau Radweg bis zur nächsten Überfahrt
0+060,000
0+040,000
0+020,000
0+000,000
0+540,000
0+560,000
0+580,000
0+600,000
0+620,000
4,00
4,00
4,00
4,00
1,85
1,85
3,25
3,25
2,05
5,40
2,80m
4,75m
4,00m
Pflanzkübel
Baumstumpf Ø 0.75 - 0.0
BUS
VZ 205
VZ 214-10
VZ 1022-10
VZ 301
VZ 214-30
VZ 437
Hinweis Kirchenparkplatz
Parkplatz Saga-Mieter
St.-Stephan-Kirche
1794
59b
59a
61a
1715
998
396
Ø 0.35 - 10.0
Ø 0.50 - 12.0
Ø 0.50 - 11.0
Ø 0.60 - 11.0
Ø 0.35 - 11.0
Ø 0.40 - 12.0
Ø 0.45 - 12.0
Ø 0.60 - 14.0
Ø 0.55 - 14.0
Ø 0.55 - 16.0
Ø 0.30 - 9.0
Ø 0.40 - 1.0
Ø 0.90 - 9.0
Ø 0.85 - 12.0
Ø 0.80 - 21.0
Ø 0.25 - 6.0
Ø 0.30 - 6.0
Ø 0.25 - 5.0
Ø 0.20 - 5.0
Ø 0.35 - 7.0
Ø 2x0.20 - 5.0
Ø 0.20 - 7.0
Ø 0.75 - 18.0
Ø 0.20 & 0.35 - 10.0
Ø 0.60 - 16.0
KP
KP
GP
GR
PL
OB
BT
BD
RA
PST
KDT
SA
KL
W
6 cm
0 cm

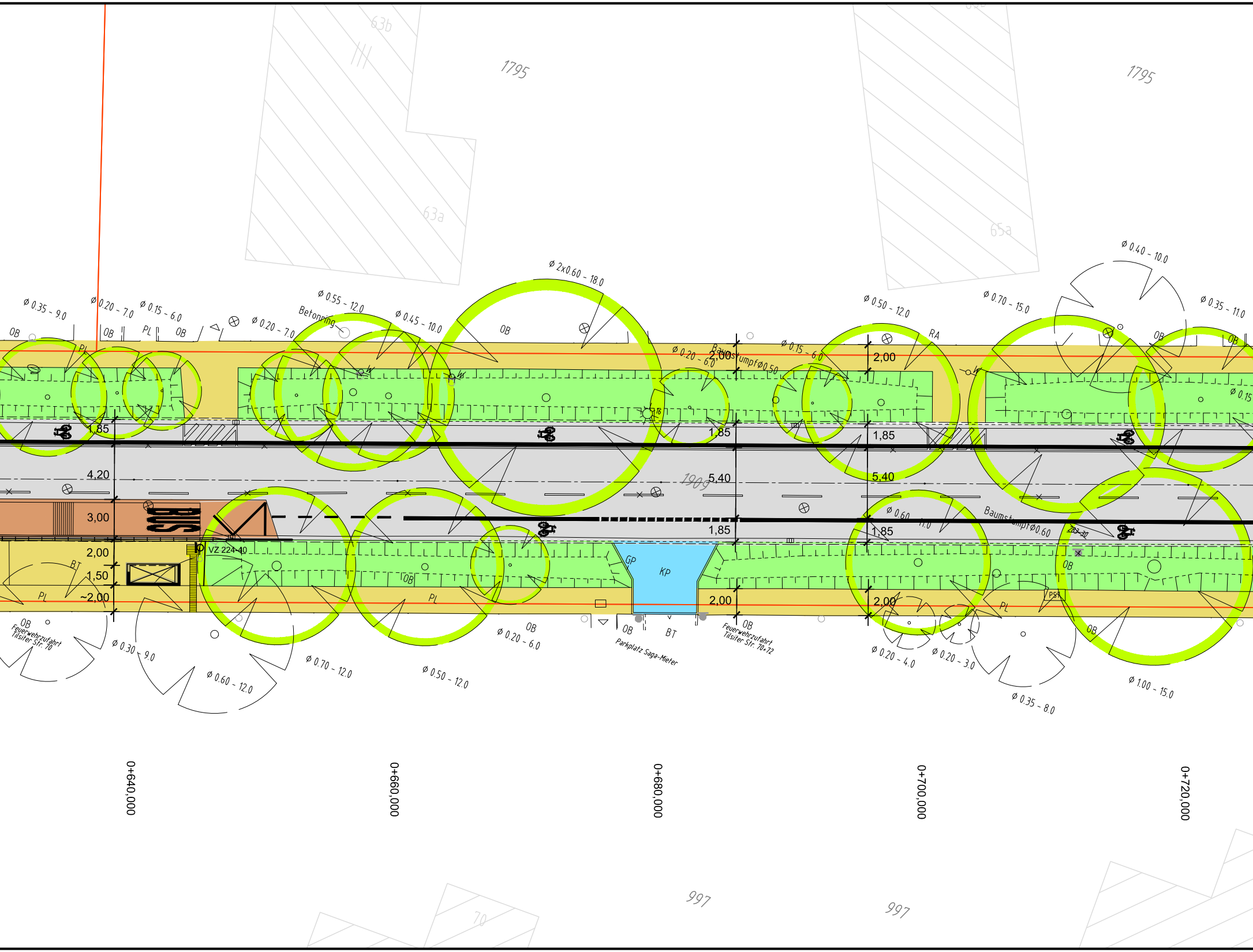
1795
1795
63b
63a
65a
Ø 0.35 - 9.0
Ø 0.20 - 7.0
Ø 0.15 - 6.0
Ø 0.20 - 7.0
Ø 0.55 - 12.0
Betonring
Ø 0.45 - 10.0
Ø 2x0.60 - 18.0
Ø 0.20 - 6.0
Baumstumpf Ø 0.50
Ø 0.15 - 6.0
Ø 0.50 - 12.0
Ø 0.70 - 15.0
Ø 0.40 - 10.0
Ø 0.35 - 11.0
Ø 0.15
OB
PL
RA
2,00
1,85
4,20
5,40
1909
3,00
BUS
2,00
1,50
~2,00
BT
VZ 224-40
GP
KP
Ø 0.60 - 11.0
Baumstumpf Ø 0.60
283-30
PSt
Feuerwehrzufahrt Tilsiter Str. 70
Ø 0.30 - 9.0
Ø 0.60 - 12.0
Ø 0.70 - 12.0
Ø 0.50 - 12.0
Ø 0.20 - 6.0
Parkplatz Saga-Mieter
Feuerwehrzufahrt Tilsiter Str. 70+72
Ø 0.20 - 4.0
Ø 0.20 - 3.0
Ø 0.35 - 8.0
Ø 1.00 - 15.0
0+640,000
0+660,000
0+680,000
0+700,000
0+720,000
70
997
997

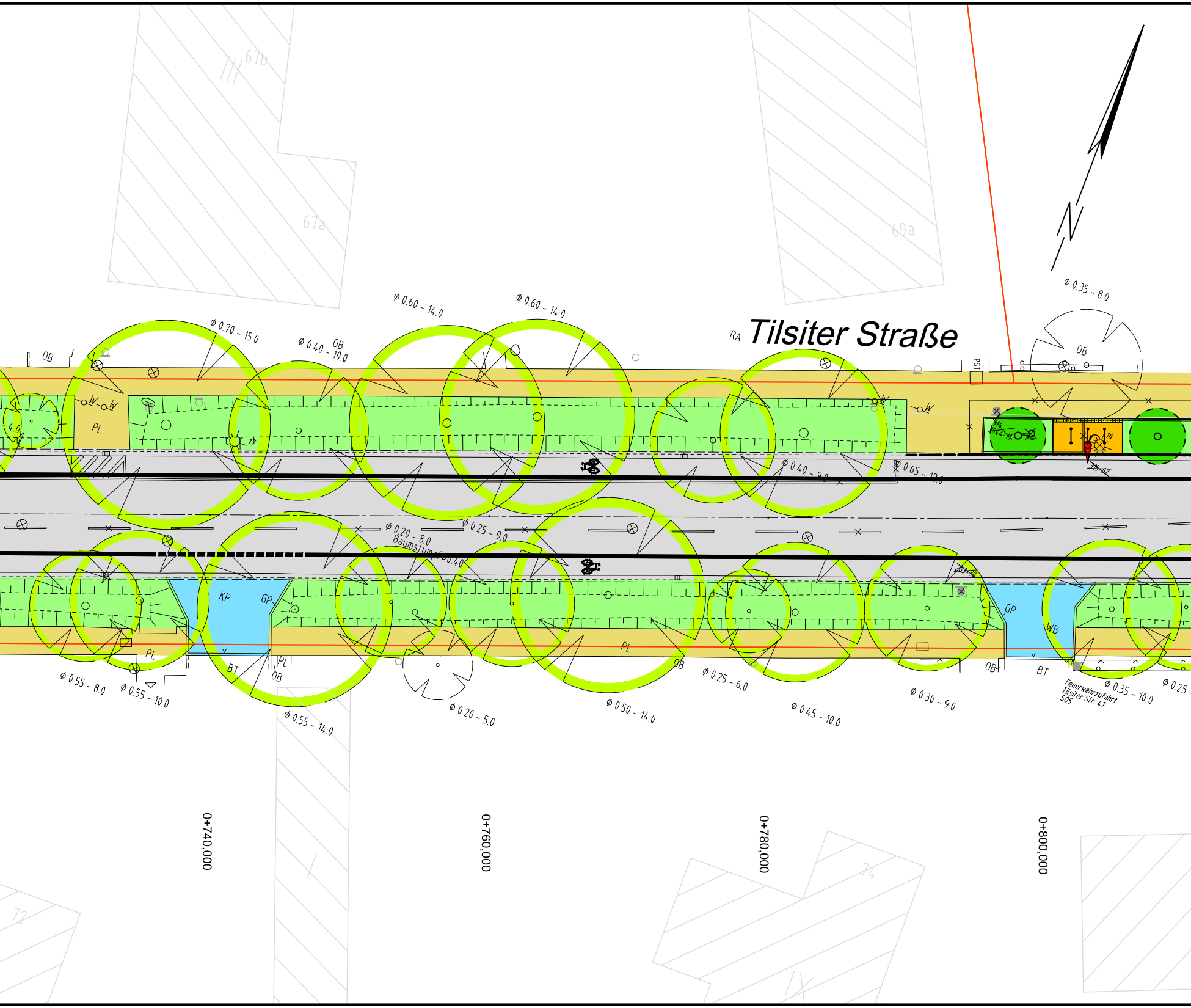
Tilsiter Straße
RA
67b
67a
69a
72
74
Ø 0.70 - 15.0
Ø 0.40 - 10.0
Ø 0.60 - 14.0
Ø 0.60 - 14.0
Ø 0.35 - 8.0
Ø 0.40 - 9.0
Ø 0.65 - 12.0
Ø 0.20 - 8.0
Baumstumpf Ø 0.40
Ø 0.25 - 9.0
Ø 0.55 - 8.0
Ø 0.55 - 10.0
Ø 0.55 - 14.0
Ø 0.20 - 5.0
Ø 0.50 - 14.0
Ø 0.25 - 6.0
Ø 0.45 - 10.0
Ø 0.30 - 9.0
Ø 0.35 - 10.0
Ø 0.25
OB
PL
W
4.0
PST
KP
GP
BT
WB
314
1044-11
18
315-62
Feuerwehrzufahrt
Tilsiter Str. 47
S05
0+740,000
0+760,000
0+780,000
0+800,000

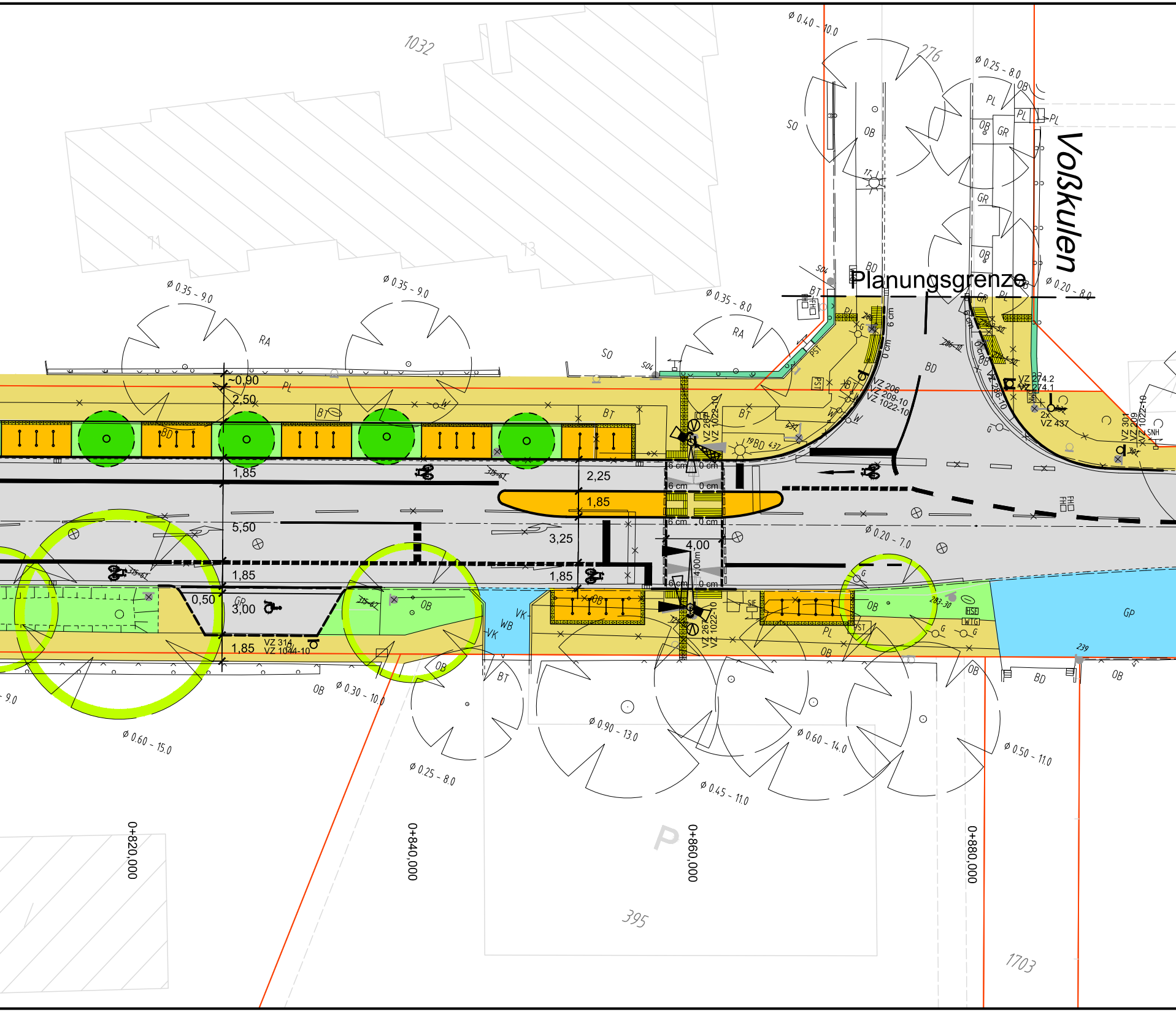
Voßkulen
Planungsgrenze
1032
276
71
73
395
1703
ø 0.40 - 10.0
ø 0.25 - 8.0
ø 0.35 - 9.0
ø 0.35 - 9.0
ø 0.35 - 8.0
ø 0.20 - 8.0
ø 0.20 - 7.0
ø 0.60 - 15.0
ø 0.30 - 10.0
ø 0.25 - 8.0
ø 0.90 - 13.0
ø 0.45 - 11.0
ø 0.60 - 14.0
ø 0.50 - 11.0
~0,90
2,50
1,85
5,50
1,85
0,50
3,00
1,85
2,25
1,85
3,25
1,85
4,00
4,00m
6 cm
0 cm
VZ 267
VZ 1022-10
VZ 206
VZ 209-10
VZ 1022-10
VZ 274.2
VZ 274.1
2x
VZ 437
VZ 301
VZ 209
VZ 1022-10
VZ 314
VZ 1044-10
RA
SO
PL
BT
BD
OB
GR
W
G
PST
VK
WB
GP
SNH
HSE
SIE
P
0+820,000
0+840,000
0+860,000
0+880,000

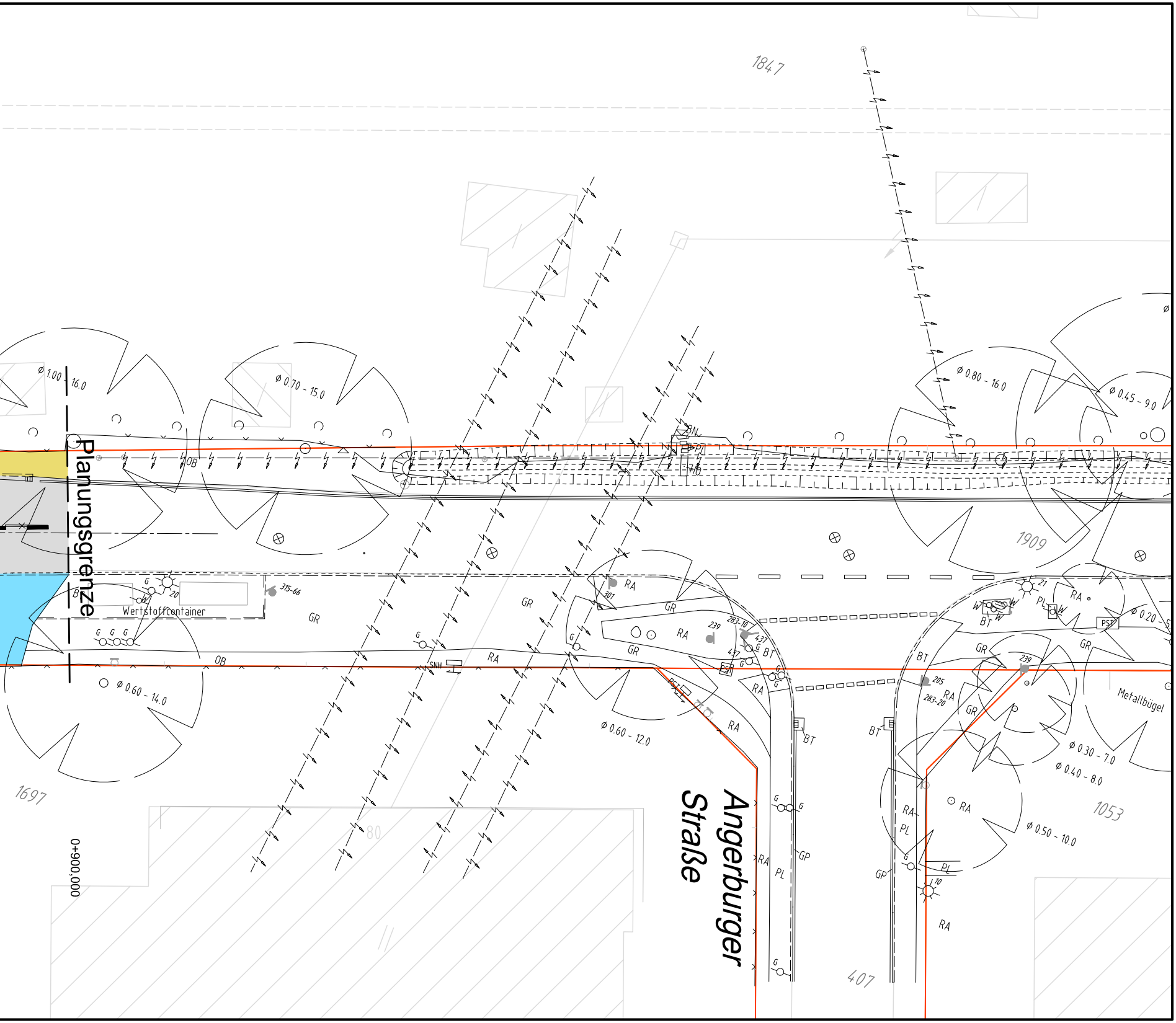
1847
1909
1053
1697
407
80
Planungsgrenze
Angerburger Straße
0+900,000
Wertstoffcontainer
Metallbügel
ø 1.00 - 16.0
ø 0.70 - 15.0
ø 0.80 - 16.0
ø 0.45 - 9.0
ø 0.60 - 14.0
ø 0.60 - 12.0
ø 0.30 - 7.0
ø 0.40 - 8.0
ø 0.50 - 10.0
ø 0.20 - 5
315-66
301
239
283-10
437
205
283-20
21
20
10
BN
PL
OB
SNH
PST
GR
RA
BT
GP
G
W
B